

# N15

## Route Guide & Hazard Awareness

*ROMFORD MARKET - BECONTREE - BARKING  
CANNING TOWN - ALDGATE - CANNON ST - OXFORD CIRCUS*



Photo | Kristian Lake

# CONTENTS

## **THINGS TO REMEMBER**

Jot down notes to help you on the N15.

**3**

## **FULL ROUTE N15 MAP**

Between Oxford Circus and Aldwych.

**4**

## **FULL ROUTE N15 MAP**

Between Aldwych and Aldgate.

**5**

## **FULL ROUTE N15 MAP**

Between Aldgate and Limehouse.

**6**

## **FULL ROUTE N15 MAP**

Between Limehouse and Canning Town.

**7**

## **FULL ROUTE N15 MAP**

Between Canning Town and Plaistow.

**8**

## **FULL ROUTE N15 MAP**

Between Plaistow and Barking.

**9**

## **FULL ROUTE N15 MAP**

Between Barking and Barking Park.

**10**

## **FULL ROUTE N15 MAP**

Between Barking and Becontree Heath.

**11**

## **FULL ROUTE N15 MAP**

Between Becontree Heath and Rush Green.

**12**

## **FULL ROUTE N15 MAP**

Between Rush Green and Romford Market.

**13**

## **RUNNING LIGHT**

To and from Henley Road and Oxford Circus.

**14**

## **RUNNING LIGHT**

To and from Henley Road and Romford Market.

**15**

## **IN SERVICE**

Route guide from Romford Market to Oxford Circus.

**16**

## **IN SERVICE (CONT)**

Route guide from Romford Market to Oxford Circus.

**17**

## **IN SERVICE**

Route guide from Oxford Circus to Romford Market.

**18**

## **IN SERVICE (CONT)**

Route guide from Oxford Circus to Romford Market.

**19**

## **OXFORD CIRCUS**

Terminus point and map.

**20**

## **TRAFALGAR SQUARE**

Curtailed point and map.

**21**

## **ALDWYCH**

Curtailed point and map.

**22**

# CONTENTS

## **LUDGATE CIRCUS**

Turning point and map.

**23**

## **CANNON STREET**

Turning point and map.

**24**

## **ALDGATE STATION**

Curtailed point and map.

**25**

## **LIMEHOUSE**

Curtailed point and map.

**26**

## **POPLAR**

Curtailed point and map.

**27**

## **CANNING TOWN**

Curtailed point and map.

**28**

## **HERMIT ROAD**

Curtailed point and map.

**29**

## **EAST HAM TOWN HALL**

Curtailed point and map.

**30**

## **BARKING, LONDON ROAD**

Curtailed point and map.

**31**

## **BARKING STATION**

Curtailed point and map.

**32**

## **BENNETT'S CASTLE LANE**

Turning point and map.

**33**

## **BECONTREE HEATH**

Curtailed point and map.

**34**

## **RONEO CORNER**

Turning point and map.

**35**

## **ROMFORD MARKET**

Terminus point and map.

**36**

## **LOCAL HAZARDS**

Hazards to be aware of and other points to note.

**37**

## **LOCAL HAZARDS**

Hazards to be aware of and other points to note.

**38**

## **LOW BRIDGE**

Manor Road, off line of route in West Ham.

**39**

## **CODES & PROCEDURES**

Facility codes, curtailed abrv & emergency radio procedure.

**40**

## **AT THE GARAGE**

Garage and general safety information.

**41**

## **HENLEY ROAD GARAGE**

Garage directions and info.

**42**

# THINGS TO REMEMBER

MAKE NOTES ALONG THE WAY!



+5:00

NO MORE THAN 5 MINS LATE IF POSSIBLE



-2:00

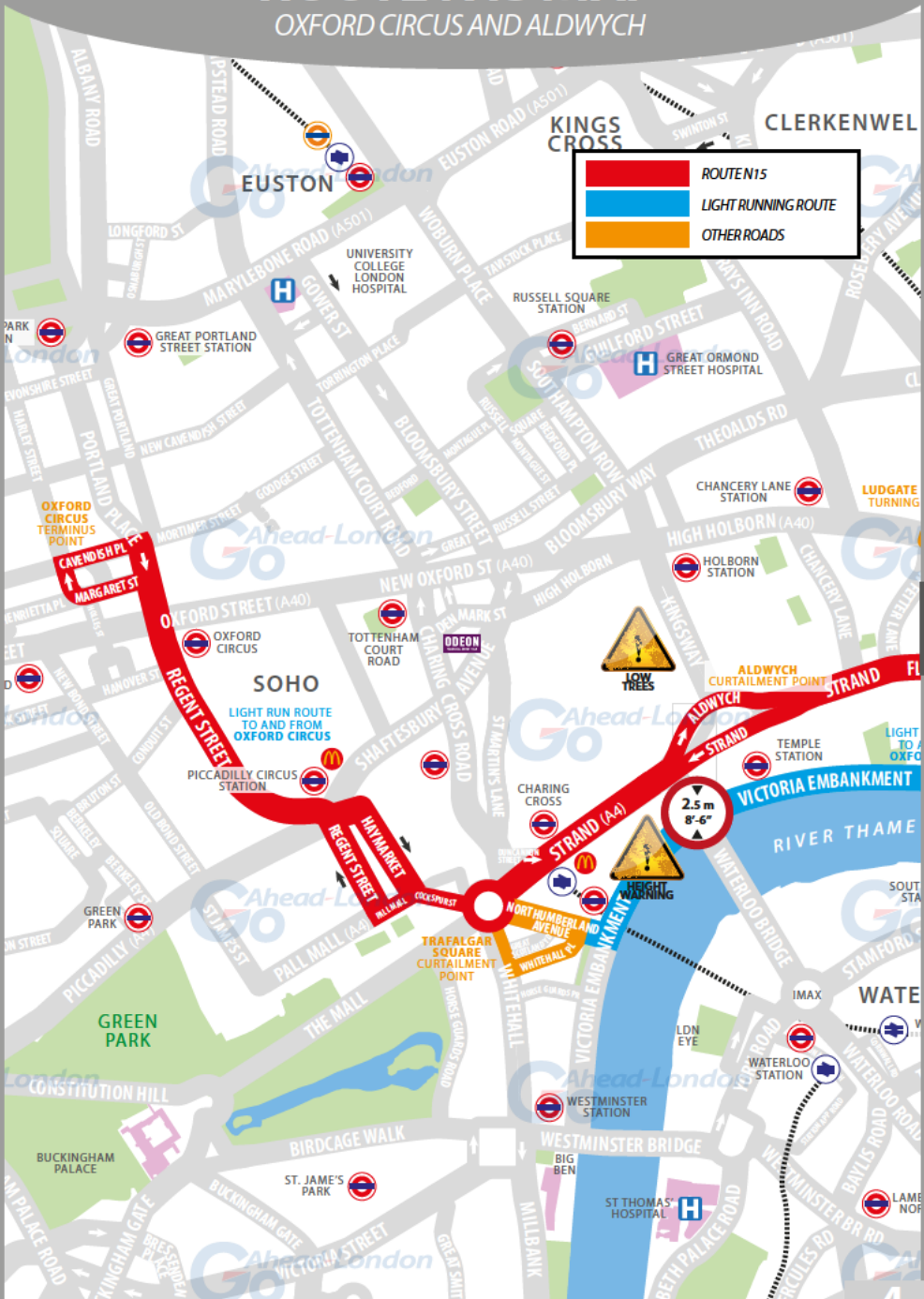
NO MORE THAN 2 MINS EARLY AT ANYTIME

**Route N15 is a low frequency route.** In terms of our performance, it is very important that you are no more than 2 minutes early at any time and when possible, no more than 5 minutes late.

**IMPORTANT:** Please do your utmost to keep your bus within this 7 minute window unless prevented by traffic or other circumstances beyond your control. A few seconds make a big difference to our performance.

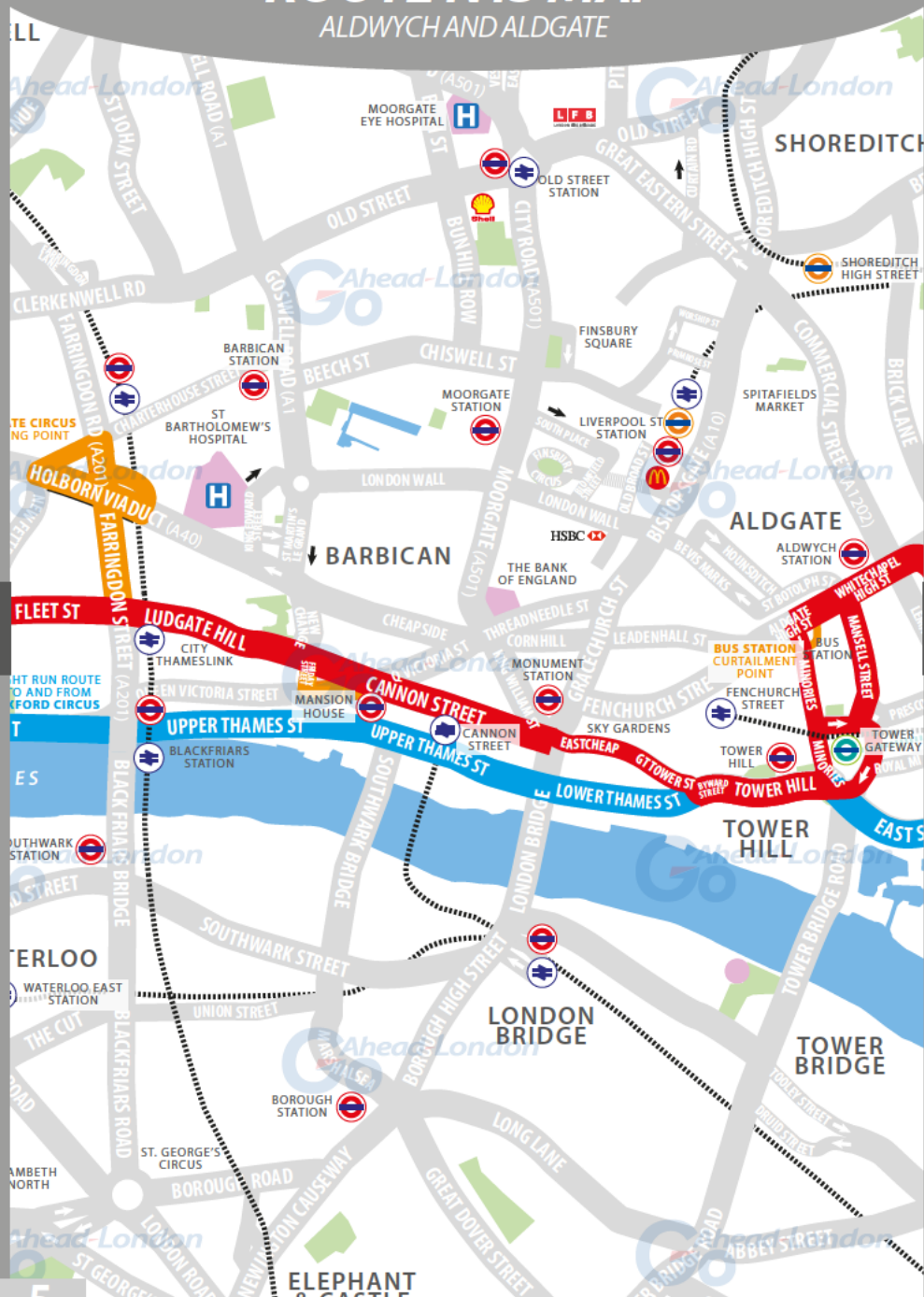
# ROUTE N15 MAP

## OXFORD CIRCUS AND ALDWYCH



# ROUTE N15 MAP

ALDWYCH AND ALDGATE



GO TO PAGE 4

GO TO PAGE 6

# ROUTE N15 MAP

ALDGATE AND LIMEHOUSE



GO TO PAGE 5

GO TO PAGE 7

# ROUTE N15 MAP

LIMEHOUSE AND CANNING TOWN

**3.9 m  
13'-0"**

**MANOR ROAD  
CLEARANCE HEIGHT**

**DOUBLE DECK VEHICLES MUST  
NOT BE USED ON THIS ROAD**

North of Silvertown Way in Canning Town

GO TO  
PAGE 6

GO TO  
PAGE 8



**4.0 m  
13'-0"**



# ROUTE N15 MAP

CANNING TOWN AND PLAISTOW

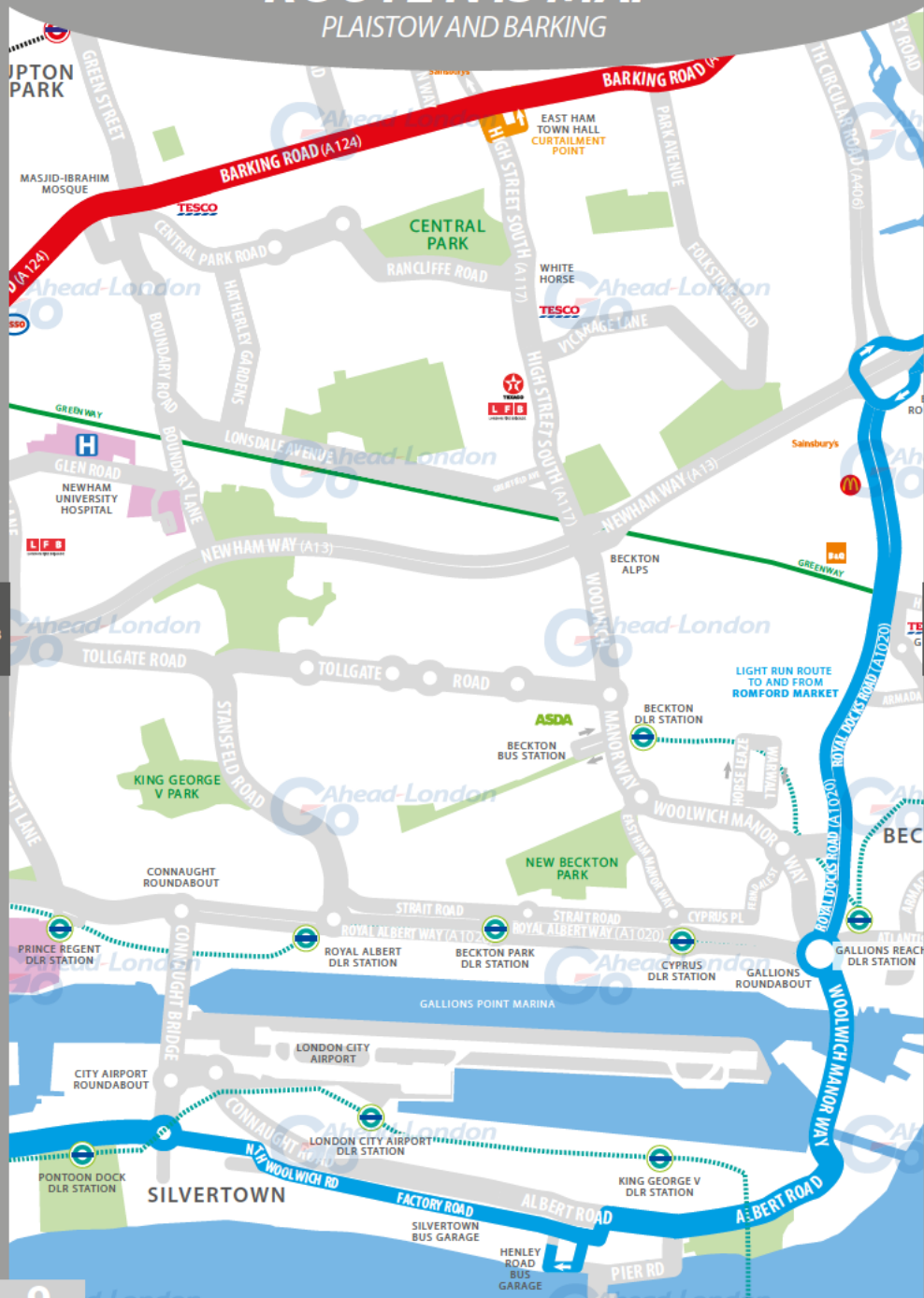


GO TO PAGE 7

GO TO PAGE 9

# ROUTE N15 MAP

PLAISTOW AND BARKING



GO TO PAGE 8

GO TO PAGE 10

# ROUTE N15 MAP

BARKING AND BARKING PARK



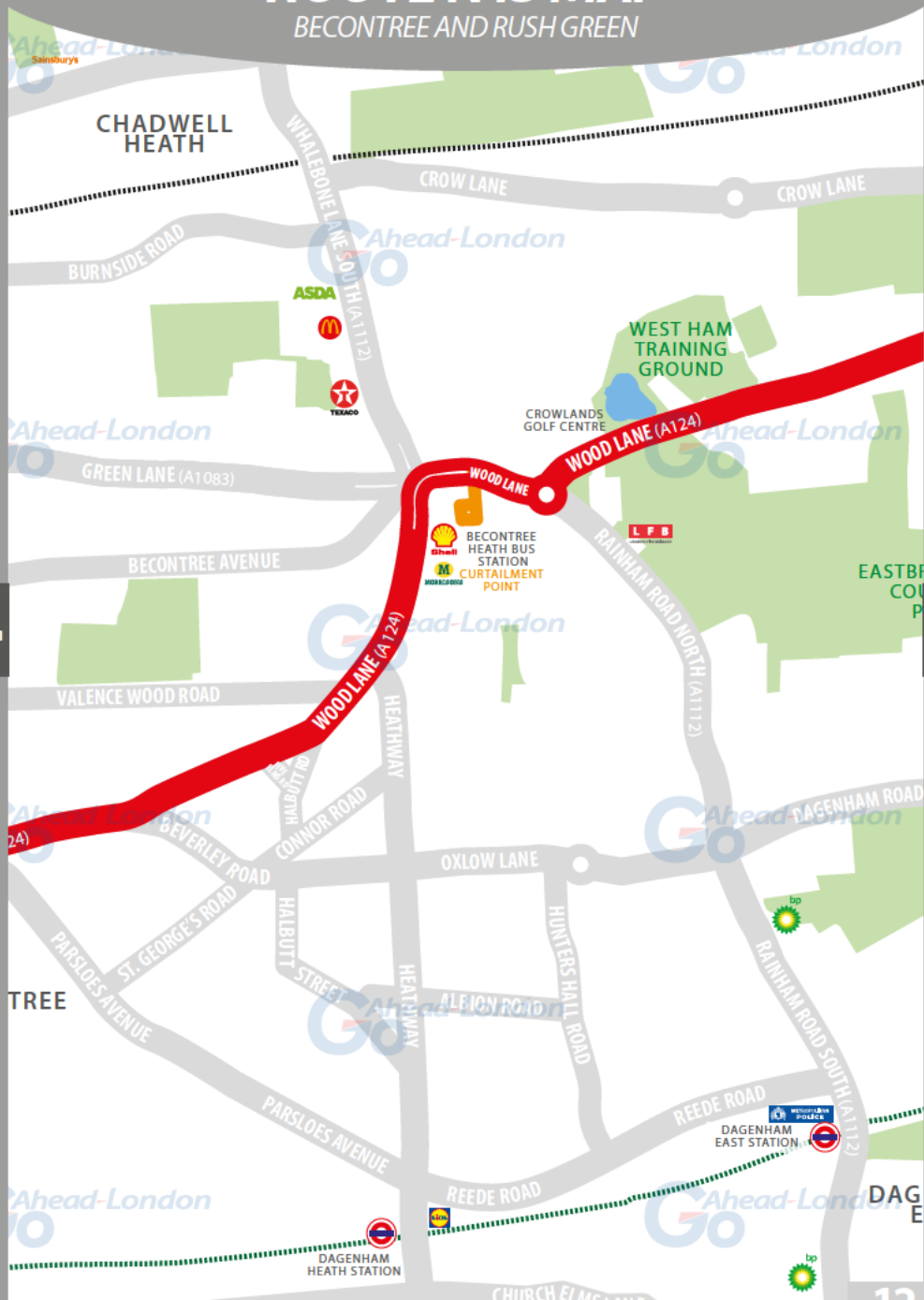
# ROUTE N15 MAP

BARKING AND BECNTREE



# ROUTE N15 MAP

BECONTREE AND RUSH GREEN

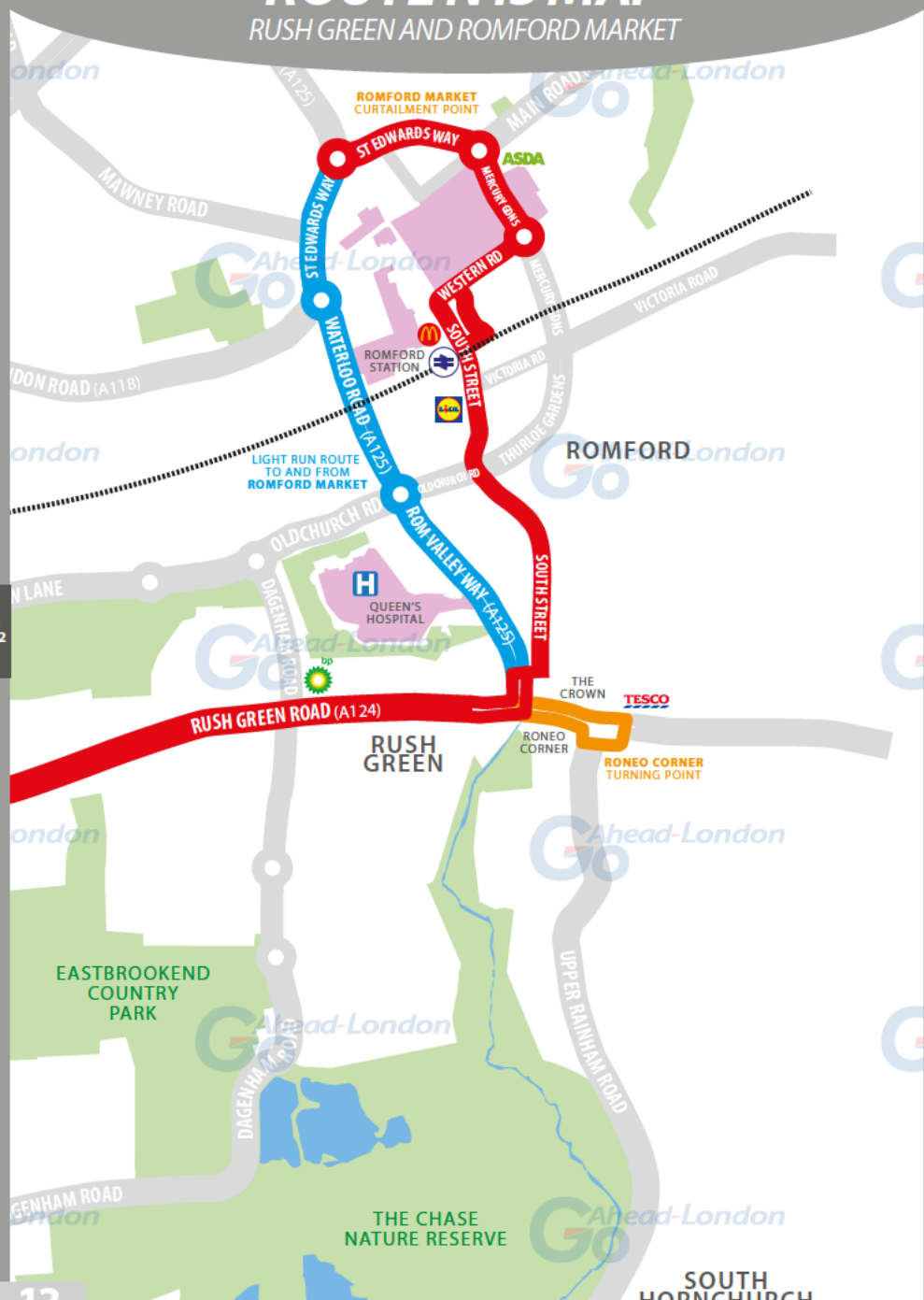


GO TO PAGE 11

GO TO PAGE 13

# ROUTE N15 MAP

RUSH GREEN AND ROMFORD MARKET



GO TO PAGE 12

# RUNNING LIGHT

RUNNING OUT OF SERVICE

NEVER  
DIVERT OFF  
LINE OF ROUTE  
UNLESS ADVISED  
BY IBUS

## TO OXFORD CIRCUS CAVENDISH PLACE:

- From **Henley Road garage**, turn left onto Factory Road and follow road onto North Woolwich Road
- At roundabout, take 2nd exit onto North Woolwich Rd (*past West Silvertown*)
- Take slip road off Silvertown Way (*towards Isle of Dogs*) **A1011**
- At roundabout, take 2nd exit onto Lower Lea Crossing **A1020**
- At 2nd roundabout, take 2nd exit onto Aspen Way **A1261**
- Continue ahead onto Limehouse Link Tunnel **A1203**
- Continue ahead onto The Highway **A1203**
- At traffic light, continue ahead onto E Smithfield **A1203**
- At traffic light, continue ahead onto Tower Hill **A1203**
- Continue ahead onto Byward Street **A3211**
- At traffic light, continue ahead onto Lower Thames Street **A3211**
- At traffic light, continue ahead onto Upper Thames Street **A3211**
- Follow Blackfriars Underpass onto Victoria Embankment **A3211**
- At traffic light, turn right onto Northumberland Avenue to Trafalgar Square
- At roundabout (Trafalgar Sq), take 3rd exit onto Cockspur Street and onto Pall Mall **A4**
- Turn right onto Waterloo Place and continue ahead onto Regent Street **A4**
- Continue ahead onto Piccadilly Circus and turn left onto Regent Street **A4201**
- At traffic light, turn left onto Margaret Street and continue ahead onto Cavendish Square
- Turn right onto Cavendish Square and turn right onto Cavendish Place to **stand**

## FROM OXFORD CIRCUS CAVENDISH PLACE:

- At stand, continue ahead on Cavendish Place **A5204**
- At traffic light, continue ahead onto Regent Street and onto Piccadilly Circus/Coventry Street **A4**
- Turn right onto Haymarket and turn left onto Cockspur Street to Trafalgar Square **A4**
- At roundabout (Trafalgar Sq), take 2nd exit onto Northumberland Avenue
- At traffic light, turn left onto Victoria Embankment **A3211**
- At traffic light, continue ahead onto Lower Thames Street and onto Byward Street **A3211**
- At traffic light, continue ahead onto Byward Street and onto Tower Hill **A100**
- Continue ahead and then follow road right onto Tower Hill **A3211**
- At traffic light, continue onto E Smithfield **A1203**
- At traffic light, continue onto The Highway **A1203**
- At traffic light, continue ahead onto Limehouse Link Tunnel **A1203**
- Continue ahead onto Aspen Way **A1261**
- Take exit towards Leamouth, Royal Docks **A1020**
- At roundabout, take 4th exit onto Lower Lea Crossing **A1020**
- At roundabout, take 2nd exit onto Silvertown Way slip road **A1011**
- Continue ahead on North Woolwich Road **A1020**
- At roundabout, take 2nd exit onto North Woolwich Rd and onto Factory Rd
- At junction, turn right onto Store Road and Pier Road (*one-way street*)
- Follow road to the right onto Henley Road to **Henley Road garage**

# RUNNING LIGHT

## RUNNING OUT OF SERVICE

NEVER  
DIVERT OFF  
LINE OF ROUTE  
UNLESS ADVISED  
BY IBUS

### TO ROMFORD MARKET:

- From **Henley Road garage**, turn right onto Factory Road
- At junction, turn right onto Albert Road (*over Bascule Bridge*)
- At traffic light, continue ahead onto Woolwich Manor Way
- Continue ahead onto Steve Redgrave Bridge
- Continue ahead onto Woolwich Manor Way
- At Gallions Reach roundabout, take 4th exit onto Royal Docks Road **A1020**
- At Beckton Roundabout, take the 3rd exit onto Newham Way / Alfreds Way **A13**
- Take slip road (towards Becontree Heath/Romford) onto Ripple Road
- At elongated roundabout, take 2nd exit onto Lodge Avenue **A1153**
- At mini roundabout, take 2nd exit onto Porters Avenue **B1423**
- At traffic light, turn right onto Wood Lane (*line of route*) **A124**
- At traffic light, turn right onto Wood Lane (*line of route*) (*Becontree Leisure Centre*) **A124**
- At roundabout, take 1st exit onto Wood Lane and continue ahead onto Rush Green Road **A124**
- At traffic light, turn left onto Rom Valley Way (*past Queen's Hospital on the left*) **A125**
- At roundabout, take 2nd exit onto Waterloo Road **A125**
- At roundabout, take 2nd exit onto St Edwards Way **A118**
- At roundabout, take 2nd exit onto St Edwards Way to **stand**

### FROM ROMFORD MARKET:

- From **stand**, continue ahead on St Edwards Way
- At roundabout, take 3rd exit back onto St Edwards Way **A118**
- At roundabout, take 2nd exit onto St Edwards Way **A118**
- At roundabout, take 3rd exit onto Waterloo Road **A125**
- At roundabout, take 3rd exit onto Rom Valley Way (*past Queen's Hospital on the right*) **A125**
- At traffic light, turn right onto Rush Green Road and continue ahead onto Wood Lane **A124**
- At roundabout, take 2nd exit onto Wood Lane (*line of route*) **A124**
- At traffic light, turn left onto Wood Lane (*line of route*) (*Becontree Leisure Centre*) **A124**
- At traffic light, turn left onto Porters Avenue **B1423**
- At roundabout, take 1st exit onto Lodge Avenue **A1153**
- At elongated roundabout, take 2nd exit onto Ripple Road (slip road onto A13)
- Continue ahead onto Alfreds Way / Newham Way **A13**
- At Beckton Roundabout, take the 1st exit onto Royal Docks Road **A1020**
- At Gallions Reach roundabout, take 2nd exit onto Woolwich Manor Way
- Continue ahead onto Steve Redgrave Bridge
- At traffic light, continue ahead onto Albert Road
- Turn left onto Factory Road
- Continue ahead onto Store Road and Pier Road (*one-way street*)
- Follow road to the right onto Henley Road to **Henley Road garage**



# ROUTE DIRECTIONS

RUNNING IN SERVICE

NEVER  
DIVERT OFF  
LINE OF ROUTE  
UNLESS ADVISED  
BY IBUS

## TO OXFORD CIRCUS CAVENDISH PLACE:

- From **stand**, continue ahead on St Edwards Way **A118**
- At roundabout, take 2nd exit onto Mercury Gardens **A1251**
- At 2nd roundabout, take 3rd exit onto Western Road
- Turn left onto Chandlers Way (one-way system)
- Follow the road to the right onto Eastern Road (buses only)
- At junction, turn left onto South Street (past Romford station)
- At traffic light, continue ahead onto South Street
- At mini roundabout, take 2nd exit onto South Street
- At traffic light, turn left onto Rom Valley Way **A125**
- At traffic light, turn right onto Rush Green Road (Roneo Corner) **A124**
- Continue ahead onto Wood Lane **A124**
- At roundabout, take 2nd exit onto Wood Lane **A124**
- At traffic light, turn left onto Wood Lane (Becontree Leisure Centre) **A124**
- Continue ahead onto Longbridge Road **A124**
- Follow the road to the left onto Longbridge Road **A124**
- Continue ahead on Longbridge Road (past Stagecoach bus garage) **A124**
- At roundabout, take 2nd exit onto Longbridge Road (past Barking Station)
- Follow the road to the right onto Cambridge Road
- Use bus lane and turn left onto Linton Road
- Follow the road to the right onto London Road
- At traffic light, continue ahead onto the bus lane (past The Lighted Lady)
- Follow the road onto London Road **A124**
- At roundabout, take 2nd exit onto Barking Road (North Circular above) **A124**
- Continue ahead onto Barking Road (past East Ham Town Hall) **A124**
- Continue ahead on Barking Road (*past McDonalds*) **A124**
- At Canning Town roundabout, take 2nd exit onto bus station slip road
- Follow the road to Canning Town bus station
- In Canning Town bus station, serve **stop G**, then exit
- Exit onto Silvertown Way **A1011**
- At Canning Town roundabout, take 1st exit onto East India Dock Road **A13**
- Continue on bus lane on East India Dock Road (*past Travelodge on left*) **A13**
- Keep in the middle lane indicating the way towards Central London **A13**
- At traffic light junction of Blackwall Tunnel Approach, continue ahead **A13**
- Keep in the middle lane indicating the way towards Central London **A13**

# ROUTE DIRECTIONS

RUNNING IN SERVICE

NEVER  
DIVERT OFF  
LINE OF ROUTE  
UNLESS ADVISED  
BY BUS

## TO OXFORD CIRCUS CAVENDISH PLACE (CONT):

- Continue ahead on East India Dock Road (*past All Saints station on left*) **A13**
- At traffic light, continue ahead onto Commercial Road (*junc of Burdett Road*)
- Continue ahead on Commercial Road (*past Limehouse station on left*) **A13**
- At traffic light, turn left onto Whitechapel High Street **A11**
- Keep on left lane and continue ahead (*past Aldgate East station*) **A11**
- At traffic light, continue ahead onto Aldgate High Street **A1211**
- Continue ahead on Aldgate High Street (*past Aldgate station on right*) **A13**
- Immediately after Aldgate station, turn left onto Minories
- At traffic light, turn left onto Goodman's Yard (*one-way system*) **A1211**
- Turn right onto Mansell Street (*one-way system*) **A1210**
- Turn right onto Shorter Street (*after railway bridge and car park*) **A1210**
- At traffic light, continue ahead onto Tower Hill (*junction of Minories*) **A100**
- Continue ahead on Tower Hill (*past Tower of London on left*) **A100**
- At traffic light, continue ahead onto Byward Street **A100**
- Keep right and use bus lane slip to turn onto Great Tower Street
- Continue ahead onto Eastcheap (*past Monument station on right*)
- At traffic light, continue ahead onto Cannon Street
- Continue ahead onto Cannon Street (*past Cannon Street station on left*)
- At traffic light, continue ahead onto Cannon St (*junc of Queen Victoria Street*)
- At traffic light, continue ahead onto St Paul's Churchyard
- Continue ahead on St Paul's Churchyard (*past St Paul's Cathedral on right*)
- Continue ahead onto Ludgate Hill (*past City Thameslink on left*)
- At traffic light, continue ahead onto Fleet Street (*junction of Farringdon Street*)
- Continue ahead on Fleet Street (*past McDonald's on right*)
- Continue ahead onto Strand (*past the Royal Courts of Justice on right*) **A4**
- Continue ahead on the Strand (*one-way system*) (*Somerset House on left*) **A4**
- At traffic light, continue ahead onto Strand (*junction of Lancaster Place*) **A4**
- Continue ahead to Charing Cross station on the Strand **A4**
- At traffic light, take 4th exit onto Cockspur St/Pall Mall (*Trafalgar Square*) **A4**
- Turn right onto Waterloo Place and onto Regent Street St James **A1210**
- Keep to middle lane towards Piccadilly Circus
- At traffic light junction of Piccadilly, take 2nd exit onto Regent Street **A4201**
- At traffic light junction of Oxford Street, continue ahead onto Regent St **A4201**
- At traffic light, turn left onto Margaret St and continue ahead onto Cavendish Sq
- Turn right onto Cavendish Square and turn right onto Cavendish Place to **stand**

# ROUTE DIRECTIONS

RUNNING IN SERVICE

IMPORTANT  
PLEASE ENSURE  
YOU USE YOUR  
**RIBAS KEY ON**  
EVERY TRIP

## TO ROMFORD MARKET:

- At stand, continue ahead on Cavendish Place **A5204**
- At traffic light, turn right onto Regent Street **A4201**
- At traffic light, continue ahead onto Regent St and onto Coventry St **A4**
- Turn right onto Haymarket and turn left onto Cockspur St (to Trafalgar Square)
- At roundabout, take 2nd exit onto Strand (Charing Cross Station on right) **A4**
- At traffic light, continue ahead onto Aldwych (junction of Lancaster Place) **A4**
- Continue ahead on Aldwych (one-way system past Aldwych bus stand) **A4**
- Keep on left lane and continue ahead onto Strand **A4**
- Continue ahead on Strand (past the Royal Courts of Justice on left) **A4**
- Continue ahead onto Fleet Street (past McDonald's on left)
- At traffic light, continue ahead onto Ludgate Hill (junction of Farringdon Street)
- Continue ahead onto Ludgate Hill (past City Thameslink on right)
- Continue ahead on St Paul's Churchyard (past St Paul's Cathedral on left)
- Continue ahead onto Cannon Street (St Paul's Church on left)
- At traffic light, continue ahead onto Cannon St (junc of Queen Victoria Street)
- Continue ahead onto Cannon Street (past Cannon Street station on right)
- Continue ahead onto King William Street (past Monument station on left)
- Keep on right filter lane and turn right at traffic light onto Eastcheap
- Continue ahead onto Great Tower Street
- At traffic light, follow the road to the left onto Byward Street
- Continue ahead onto Tower Hill (past Tower of London on right) **A100**
- Take filter lane and turn left at traffic light onto Minories **A1211**
- Continue ahead on Minories (past Tower Gateway station on right) **A1211**
- Follow road to the right onto Goodman Yard and keep left **A1211**
- Follow road to the left onto Mansell Street **A1210**
- Turn right onto Aldgate High Street (past Aldgate station on left) **A1211**
- Continue ahead onto Whitechapel High Street (past Aldgate East station) **A11**
- At traffic light, turn right onto Commercial Road **A13**
- Continue ahead on Commercial Road (past McDonald's on left) **A13**
- Continue ahead on Commercial Road (past Limehouse station on right) **A13**
- At traffic light, continue ahead onto East India Dock Road (junc of Burdett Road)
- Continue ahead on East India Dock Road (past All Saints station on right) **A13**
- Keep on the lane indicating the way towards Canning Town **A13**
- At traffic light junction of Blackwall Tunnel Approach, continue ahead **A13**

# ROUTE DIRECTIONS

RUNNING IN SERVICE

IMPORTANT  
PLEASE ENSURE  
YOU USE YOUR  
RIBAS KEY ON  
EVERY TRIP

## TO ROMFORD MARKET (CONT):

- Continue ahead on East India Dock Road (*past Travelodge on right*) **A13**
- At traffic light, follow the road towards Canning Town and Barking **A13**
- Keep left and take left lane for local traffic towards Canning Town **A1011**
- At Canning Town roundabout, turn immediate right under flyover **A124**
- Keep left and take 'bus only' exit onto bus station slip road
- Follow the road to Canning Town bus station
- Continue ahead onto Silvertown Way **A1011**
- At Canning Town roundabout keep right under A13 flyover
- On roundabout, take 3rd exit onto Barking Road **A124**
- Continue ahead on Barking Road (*past McDonalds*) **A124**
- Continue ahead on Barking Road (*past Esso petrol station*) **A124**
- Continue ahead onto Barking Road (*past East Ham Town Hall*) **A124**
- At roundabout, take 3rd exit onto London Road **A124**
- At roundabout, take 2nd exit onto Abbey Road (*Lighted Lady*) **A124**
- At traffic light, turn left onto London Road
- Follow the road to the left onto Linton Road
- At traffic light, turn right onto Cambridge Road
- At mini-roundabout, take 1st exit onto Cambridge Road
- Follow the road to the left onto Station Parade (*past Barking station*)
- At roundabout, take 3rd exit onto Longbridge Road **A124**
- Continue ahead on Longbridge Road (*past Stagecoach Bus Garage*)
- Follow the road to the right onto Longbridge Road **A124**
- Continue ahead onto Wood Lane **A124**
- At traffic light, turn right onto Wood Lane (*Becontree Leisure Centre*) **A124**
- At roundabout, take 1st exit onto Wood Lane **A124**
- Continue ahead onto Rush Green Road **A124**
- At traffic light, turn left onto Rom Valley Way (*Roneo Corner*) **A125**
- Keep right and at filter traffic light, turn right onto South Street
- At mini-roundabout, take 1st exit onto South Street
- At junction, ahead onto South Street (*past Romford station*)
- Continue ahead onto South Street (*one-way system*)
- Follow road to the right onto Western Road
- At roundabout, take 1st exit onto Mercury Gardens **A1251**
- At roundabout, take 1st exit onto St Edwards Way **A118**
- At roundabout, take 4th exit back onto St Edwards Way to **stand**

# OXFORD CIRCUS

TERMINUS POINT

SWITCH THE  
ENGINE OFF  
WHILST AT THE  
STAND

**From Romford.** Proceed from Regent Street via Margaret Street, Cavendish Square and Cavendish Place to stand.  
Set down on Regent Street at **BUS STOP RE**.

**Towards Romford.** Depart from Regent Street.  
Pick up on Regent Street at **BUS STOP RF**.

Public offside stand for four buses on south side of Cavendish Place.  
**Blind display:** **OXFORD CIRCUS**.



# TRAFALGAR SQUARE

CURTAILMENT POINT

SWITCH THE  
ENGINE OFF  
WHILST AT THE  
STAND

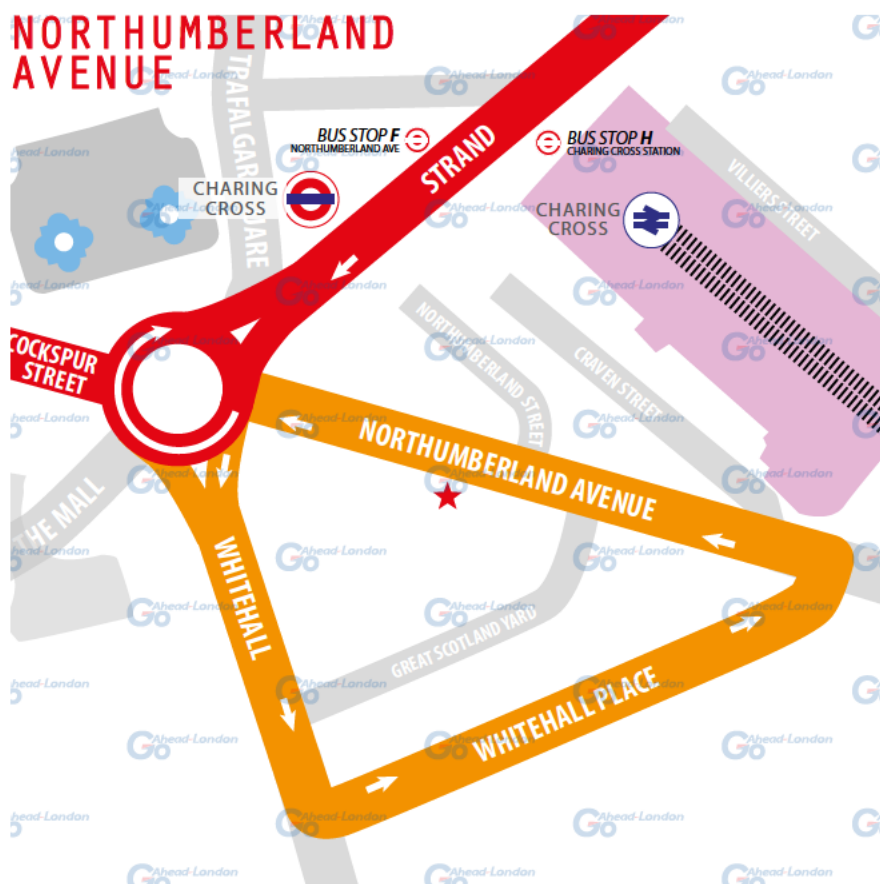
**From Romford.** Proceed from Strand via Charing Cross, Whitehall, Whitehall Place and Northumberland Avenue to stand.

Set down on Strand at **BUS STOP H**.

**Towards Romford.** Depart via Northumberland Avenue, Charing Cross and Trafalgar Square (south side) to Strand. Pick up on Strand at **BUS STOP F**.

Public stand for four buses on south side of Northumberland Avenue in 2 parts.

Blind display: **TRAFALGAR SQUARE**.



# ALDWYCH

CURTALMENT POINT

SWITCH THE  
ENGINE OFF  
WHILST AT THE  
STAND

**From Romford.** Proceed from Strand via Aldwych to stand.  
Set down on Strand at **BUS STOP R.**

**Towards Romford.** Depart via Aldwych to Strand.  
Pick up on Strand at **BUS STOP L.**

Public offside stand for 6 buses on south side of Aldwych (east arm).  
**Blind display:** **ALDWYCH.**



# LUDGATE CIRCUS

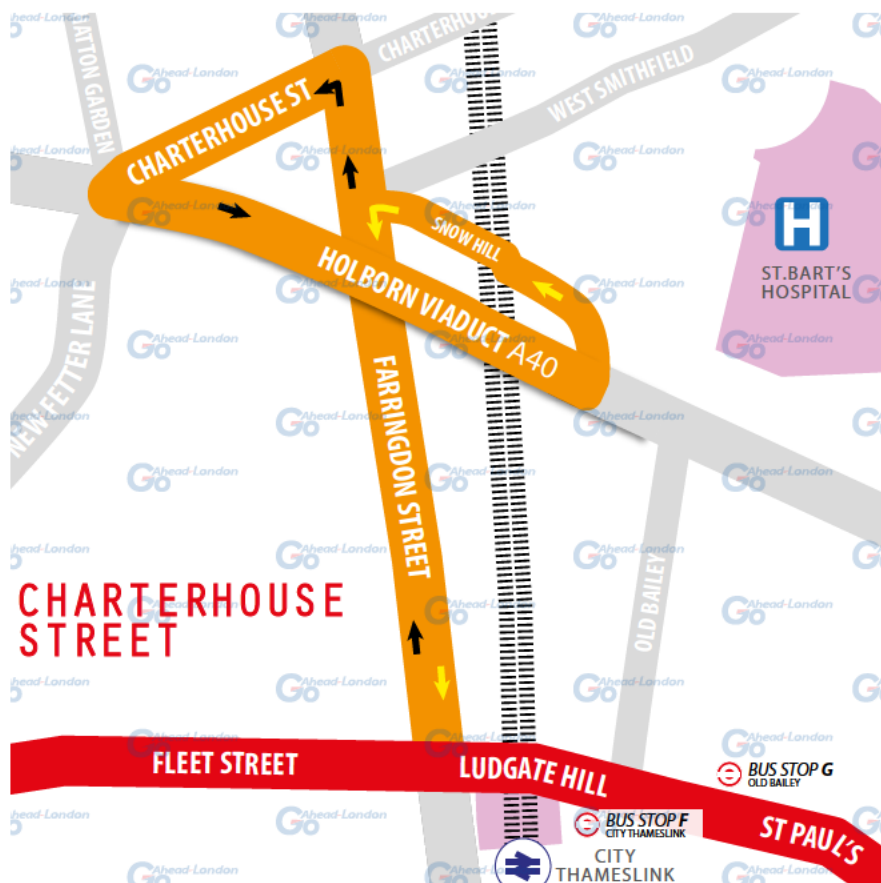
TURNING POINT

**TURNING POINT ONLY.**  
BUSES MUST NOT STAND.

**From Romford.** Proceed from Ludgate Hill via Ludgate Circus, Farringdon Street, Charterhouse Street, Holborn Circus, Holborn Viaduct, Snow Hill, West Smithfield, Farringdon Street and Ludgate Circus. Set down on Ludgate Hill at **BUS STOP F**.

**Towards Romford.** Depart to Ludgate Hill. Pick up on Ludgate Hill at **BUS STOP G**.

Public stand for four buses on south side of Northumberland Avenue in 2 parts.  
**Blind display:** **LUDGATE CIRCUS**.





# CANNON STREET

TURNING POINT

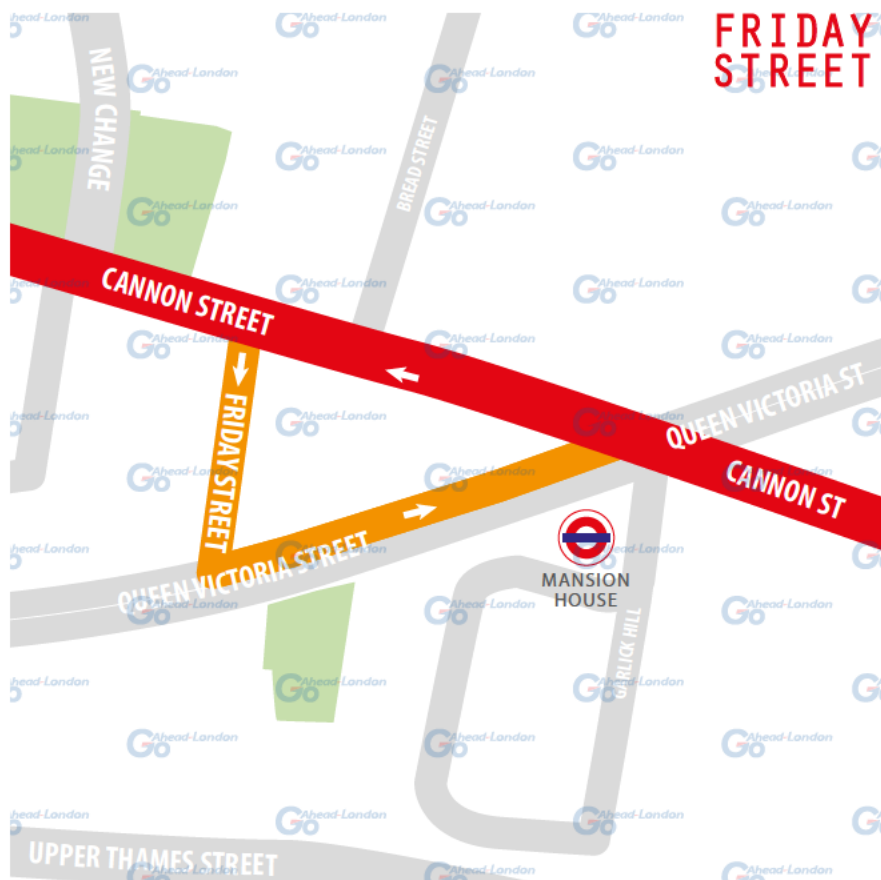
**TURNING POINT ONLY.**  
BUSES MUST NOT STAND.

**From Romford.** Proceed from Cannon Street via Friday Street and Queen Victoria Street. Set down on Cannon Street at **BUS STOP MA**.

**Towards Romford.** Depart to Cannon Street.  
Pick up on Cannon Street at **BUS STOP MB**.

Turning point only - buses must not stand.

Blind display: **CANNON STREET**.



**FRIDAY STREET**

UPPER THAMES STREET

# ALDGATE STATION

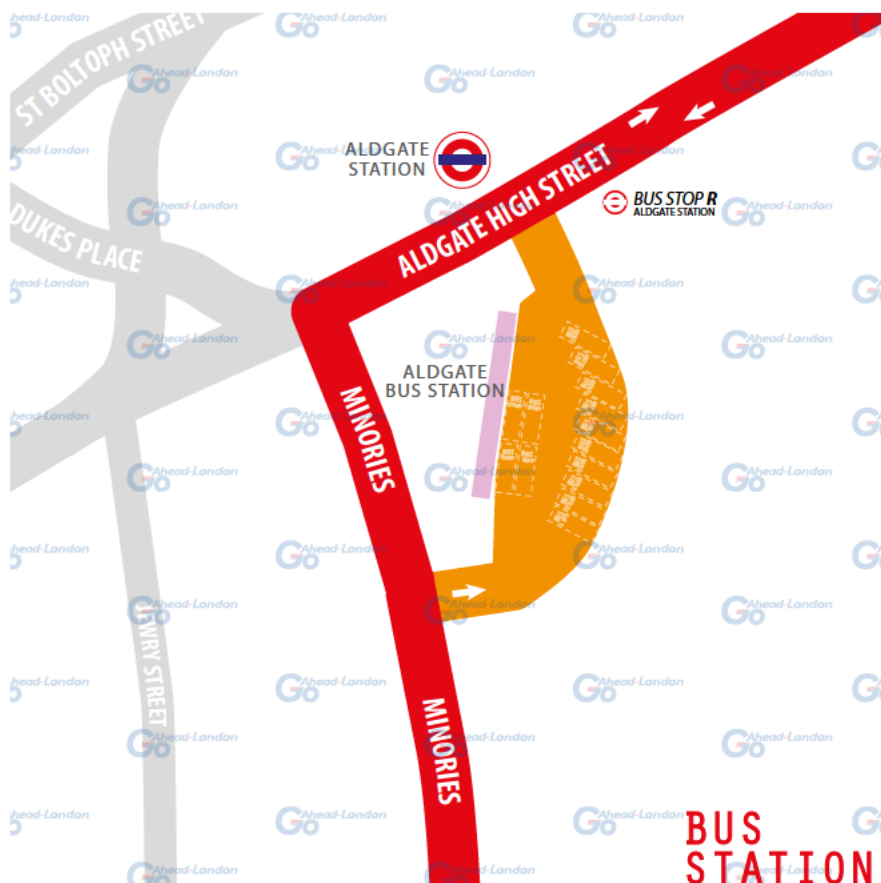
CURTAILMENT POINT

**NEVER  
DIVERT OFF  
LINE OF ROUTE  
UNLESS ADVISED  
BY IBUS**

**From Romford.** Proceed from Aldgate High Street via Minories and Aldgate Bus Station to stand. Set down in Aldgate High St at **BUS STOP R**.

**Towards Romford.** Depart via Aldgate Bus Station to Aldgate High Street. Pick up in Aldgate Bus Station at **BUS STOP L**.

Private stand for 16 buses in marked bays in Aldgate Bus Station on south side of Aldgate High Street. **Blind display: ALDGATE.**



# LIMEHOUSE

## CURTAILMENT POINT

**NEVER  
DIVERT OFF  
LINE OF ROUTE  
UNLESS ADVISED  
BY IBUS**

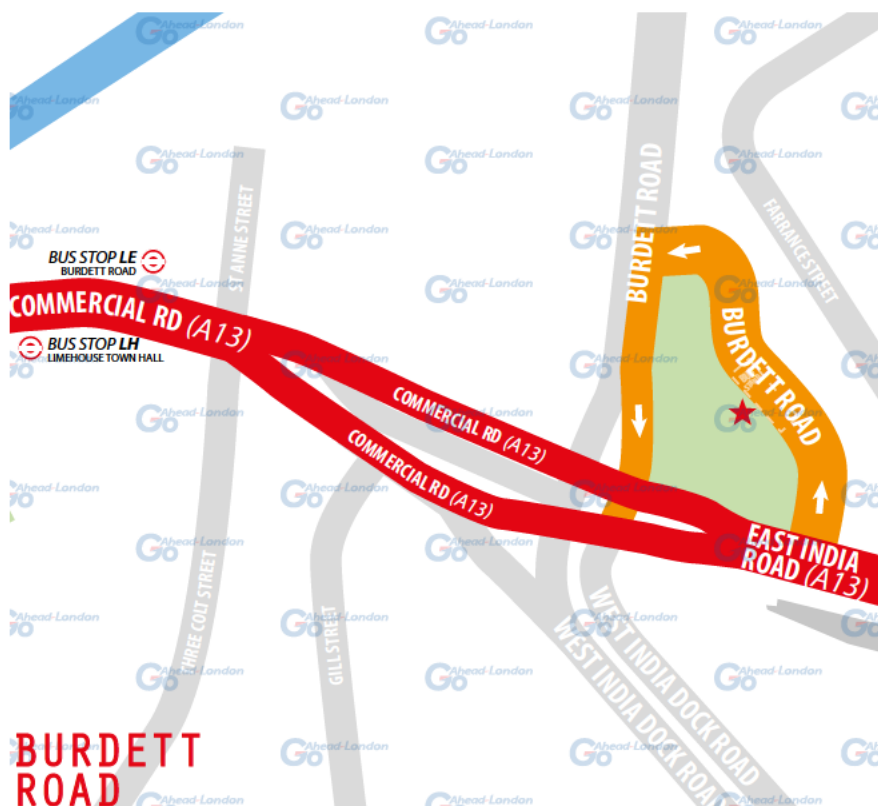
**From Romford.** Proceed from East India Dock Rd via Limehouse Bus Station to stand. Set down on East India Dock Road at **BUS STOP WZ**.

**Towards Romford.** Depart via Limehouse Bus Station and Burdett Road to East India Dock Road. Pick up on East India Dock Road at **BUS STOP WS**.

**From Oxford Circus.** Proceed from Commercial Road via East India Dock Rd and Limehouse Bus Station to stand. Set down on Commercial Rd at **BUS STOP LE**.

**Towards Oxford Circus.** Depart via Limehouse Bus Station and Burdett Road to Commercial Road. Pick up on Commercial Road at **BUS STOP LH**.

Private stand for two buses in the bus station at the junction of East India Dock Road and Burdett Road. **Blind display: LIMEHOUSE, BURDETT ROAD.**



# POPLAR

CURTALMENT POINT

SWITCH THE  
ENGINE OFF  
WHILST AT THE  
STAND

**From Oxford Circus.** Proceed from East India Dock Road via Newby Place, Poplar High Street and Bazely Street to stand.

Set down on East India Dock Road at **BUS STOP B**.

**Towards Oxford Circus.** Depart via Bazely Street to East India Dock Road.

Pick up on East India Dock Road at **BUS STOP A**.

**From Romford.** Proceed from East India Dock Road via Newby Place, Poplar High Street and Bazely Street to stand.

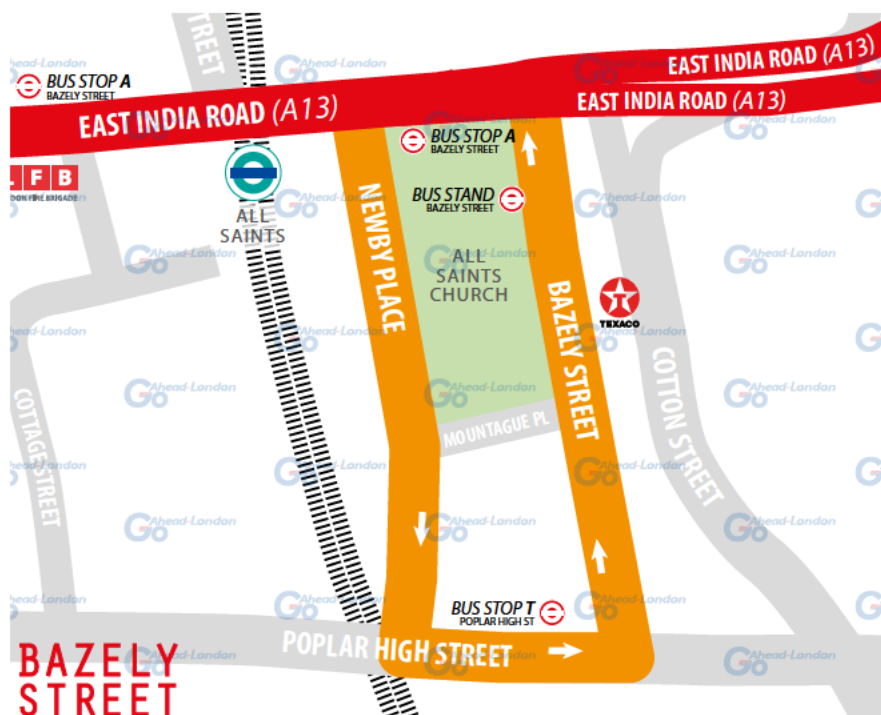
Set down in Canning Town Bus Station at **BUS STOP A**.

**Towards Romford.** Depart via Bazely Street to East India Dock Road.

Pick up on East India Dock Road at **BUS STOP E**.

Public stand for 2 buses on west side of Bazely Street.

**Blind display:** **POPLAR, ALL SAINTS**



# CANNING TOWN

CURTAILMENT POINT

10

**From Oxford Circus.** Proceed from Canning Town Bus Station direct to stand. Set down in Canning Town Bus Station at **BUS STOP A**.

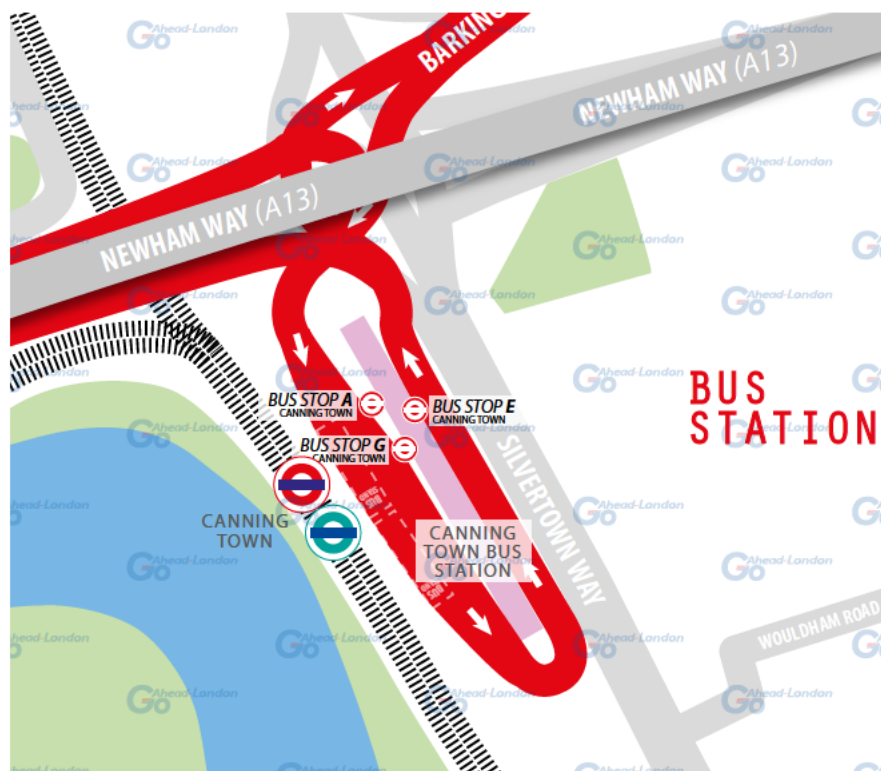
**Towards Oxford Circus.** Depart to Canning Town Bus Station. Pick up in Canning Town Bus Station at **BUS STOP G**.

**From Romford.** Proceed from Canning Town Bus Station direct to stand. Set down in Canning Town Bus Station at **BUS STOP A**.

**Towards Romford.** Depart to Canning Town Bus Station. Pick up in Canning Town Bus Station at **BUS STOP F**.

Private stand for 6 buses on west side of Canning Town Bus Station.

**Blind display:** **CANNING TOWN**.



# CANNING TOWN

## CURTAILMENT POINT

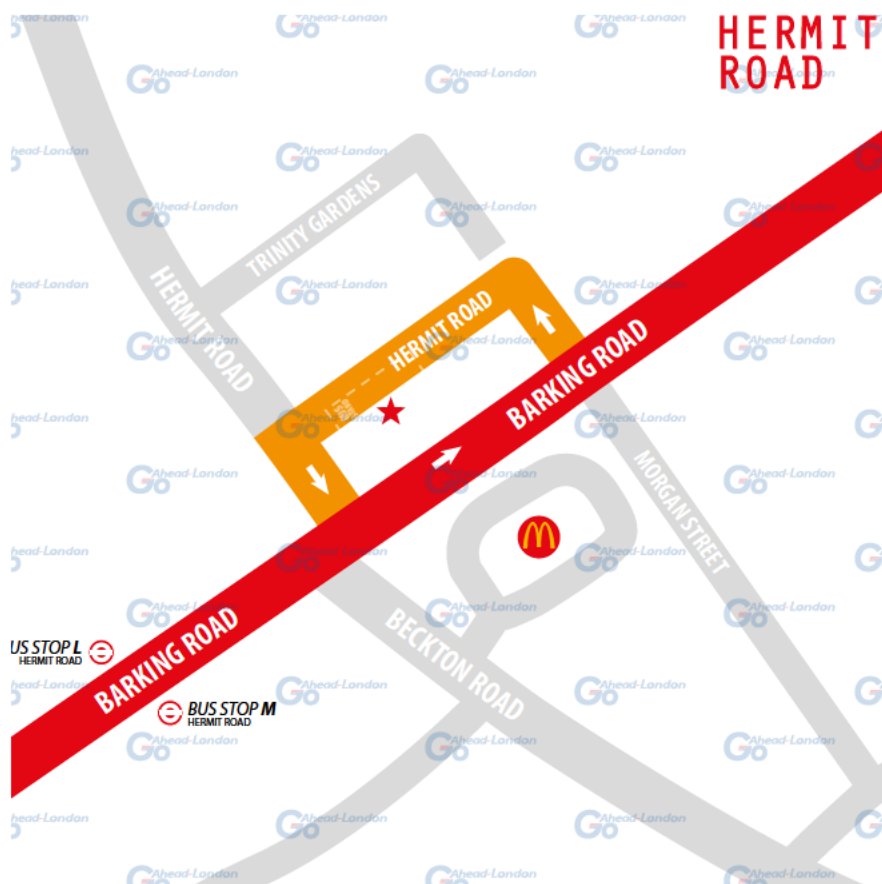
SWITCH THE  
ENGINE OFF  
WHILST AT THE  
STAND

From Oxford Circus. Proceed from Barking Road via Trinity Gardens to stand. Set down on Barking Road at **BUS STOP L**.

Towards Oxford Circus. Depart via Trinity Gardens and Hermit Road to Barking Road. Pick up on Barking Road at **BUS STOP M**.

Public stand for 3 buses on south side of Trinity Gardens.

Blind display: **CANNING TOWN, BARKING ROAD**.



# EAST HAM

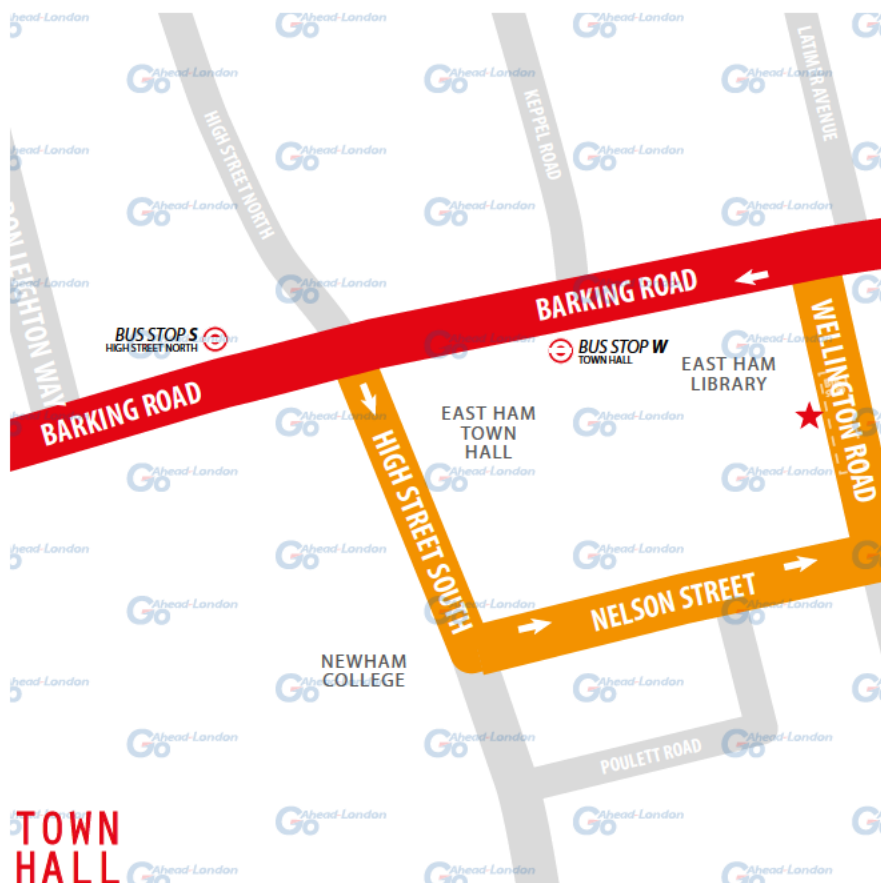
## CURTAILMENT POINT

SWITCH THE  
ENGINE OFF  
WHILST AT THE  
STAND

From Oxford Circus. Proceed from Barking Road via High Street South, Nelson Street and Wellington Road to stand.  
Set down on Barking Road at **BUS STOP S**.

Towards Oxford Circus. Depart via Wellington Road to Barking Road.  
Pick up on Barking Road at **BUS STOP W**.

Public stand for four buses on west side of Wellington Road.  
Blind display: **EAST HAM, NEWHAM TOWN HALL**.



# BARKING

CURTALMENT POINT

IMPORTANT  
PLEASE ENSURE  
YOU USE YOUR  
RIBAS KEY ON  
EVERY TRIP

**From Romford.** Proceed from London Road via London Road Bus Stand to stand Set down on London Road at **BUS STOP C**.

**Towards Romford.** Depart via London Road Bus Stand to London Road. Pick up on London Road at **BUS STOP E**.

Private stand for nine buses in bus parking area on north side of London Road.  
**Blind display:** **BARKING**.





# BARKING STATION

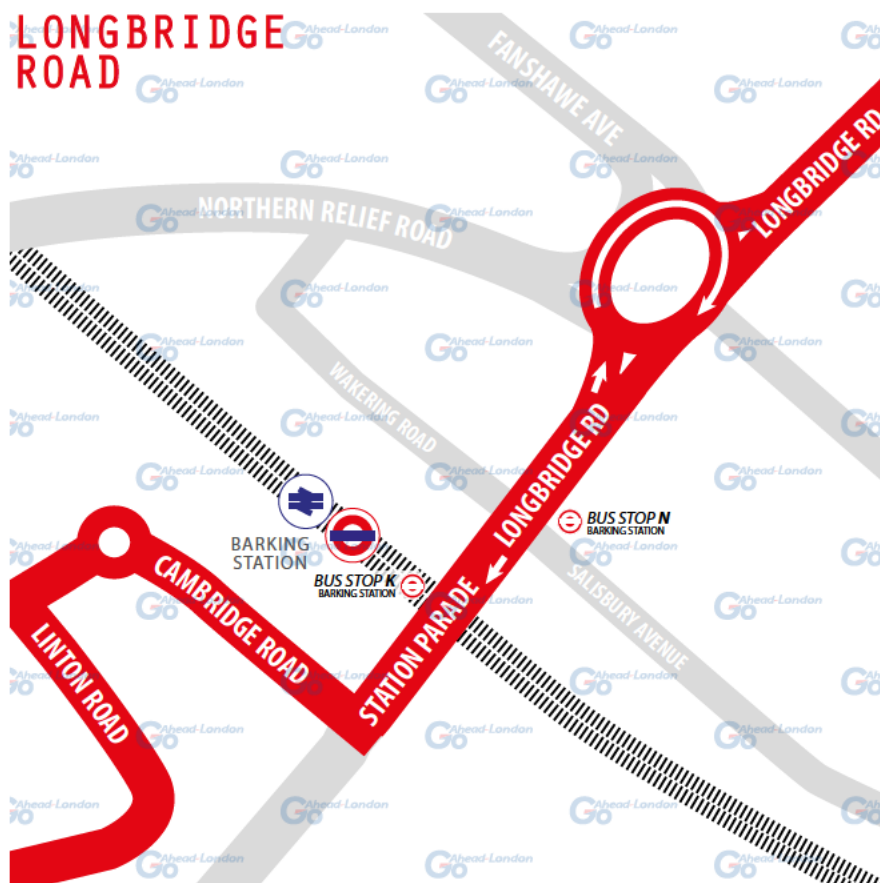
CURTALMENT POINT

IMPORTANT  
PLEASE ENSURE  
YOU USE YOUR  
RIBAS KEY ON  
EVERY TRIP

From Oxford Circus. Proceed from Station Parade via Longbridge Road (circumnavigate roundabout junction with Fanshawe Avenue) to stand. Set down on Station Parade at **BUS STOP K**.

Towards Oxford Circus. Depart via Longbridge Road to Station Parade. Pick up on Station Parade at **BUS STOP N**.

Public stand on for two buses on the south-east side of Longbridge Road.  
Blind display: **BARKING**.



# BECONTREE

TURNING POINT

**TURNING POINT ONLY.**  
BUSES MUST NOT STAND.

**From Oxford Circus.** Proceed from Wood Lane via Valence Avenue, Becontree Avenue, Bennett's Castle Lane (circling triangular island) and Lindisfarne Road to stand. Set down on Wood Lane at **BUS STOP UJ**.

**Towards Oxford Circus.** Depart via Lindisfarne Road, Valence Avenue and Porters Avenue to Wood Lane. Pick up on Wood Lane at **BUS STOP WU**.

Public stand for one bus on south side of Longbridge Road, commencing outside the centre of No 792. Do not stand. Blind display: **BENNETT'S CASTLE LANE**.



# BECONTREE HEATH

CURTALMENT POINT

SWITCH THE  
ENGINE OFF  
WHILST AT THE  
STAND

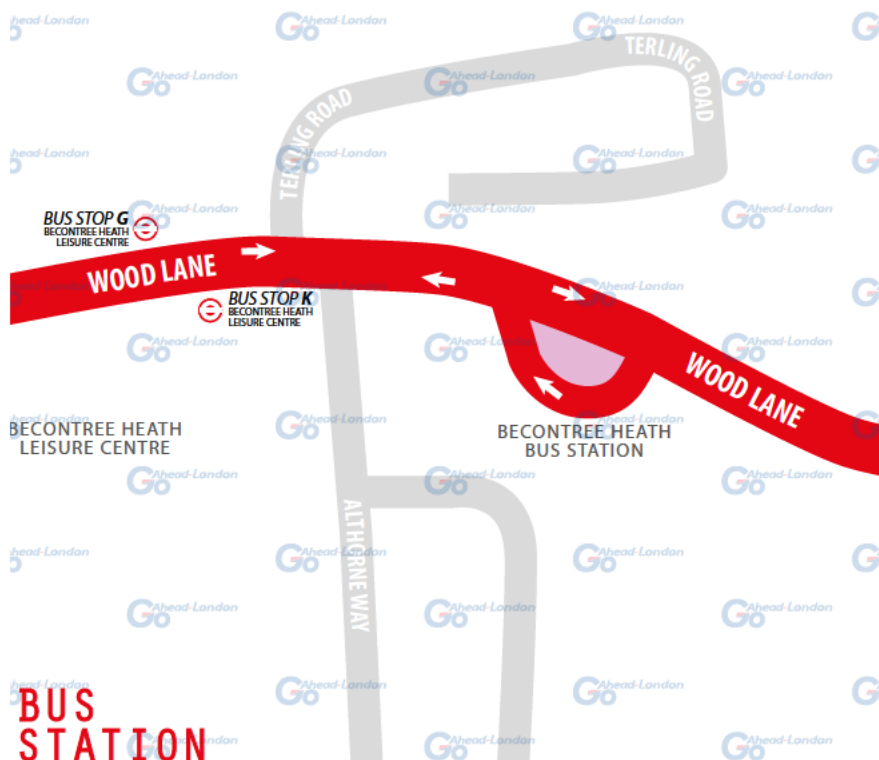
**From Oxford Circus.** Proceed from Wood Lane via Becontree Heath Bus Station to stand. Set down on Wood Lane at **BUS STOP G**.

**Towards Oxford Circus.** Depart via Becontree Heath Bus Station to Wood Lane. Pick up on Wood Lane at **BUS STOP K**.

**From Romford.** Proceed from Wood Lane via Becontree Heath Bus Station to stand. Set down on Wood Lane at **BUS STOP H**.

**Towards Romford.** Depart via Becontree Heath Bus Station to Wood Lane. Pick up on Wood Lane at **BUS STOP R**.

Private stand for 4 buses standing abreast in marked bays in bus station on south side of Wood Lane. Blind display: **BECONTREE HEATH**.



# RONEO CORNER

TURNING POINT

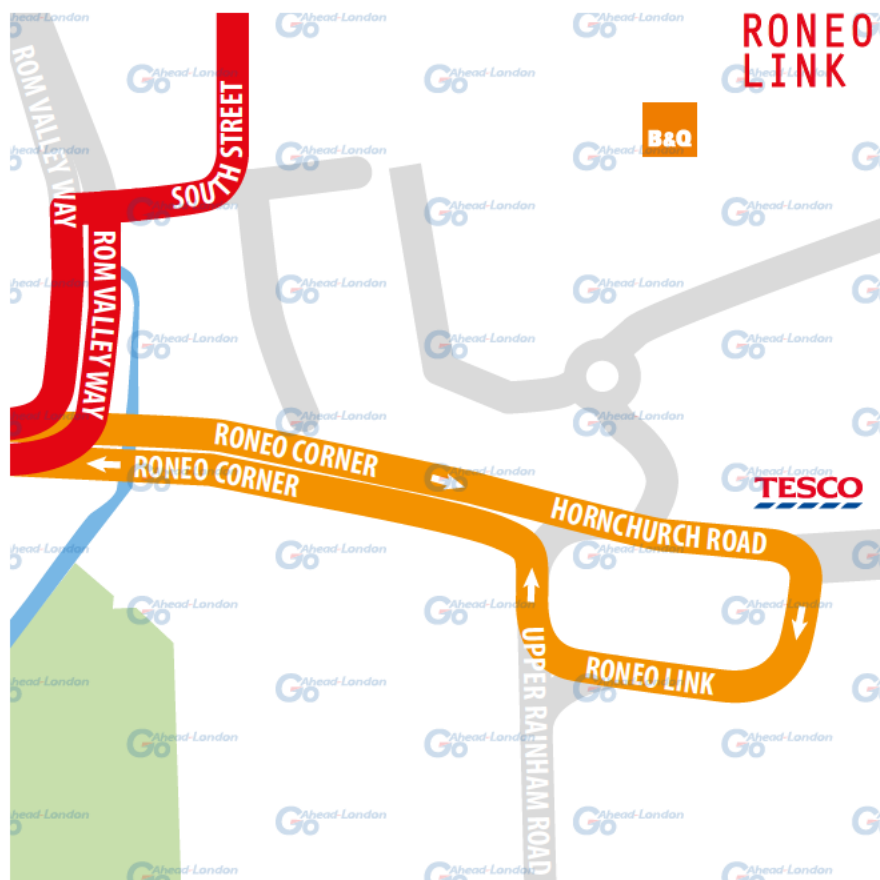
SWITCH THE  
ENGINE OFF  
WHILST AT THE  
STAND

From Oxford Circus. Proceed from Rush Green Road via Roneo Corner

Set down on Rush Green Road at **BUS STOP RW.**

Towards Oxford Circus. Depart via Roneo Link, Hornchurch Road and Roneo Corner to Rush Green Road. Pick up on Rush Green Road at **BUS STOP RU.**

Public stand for one bus in Hornchurch Road outside No 8 Roneo Corner west of Stop 37152. **Blind display: RONEO CORNER.**



# ROMFORD MARKET

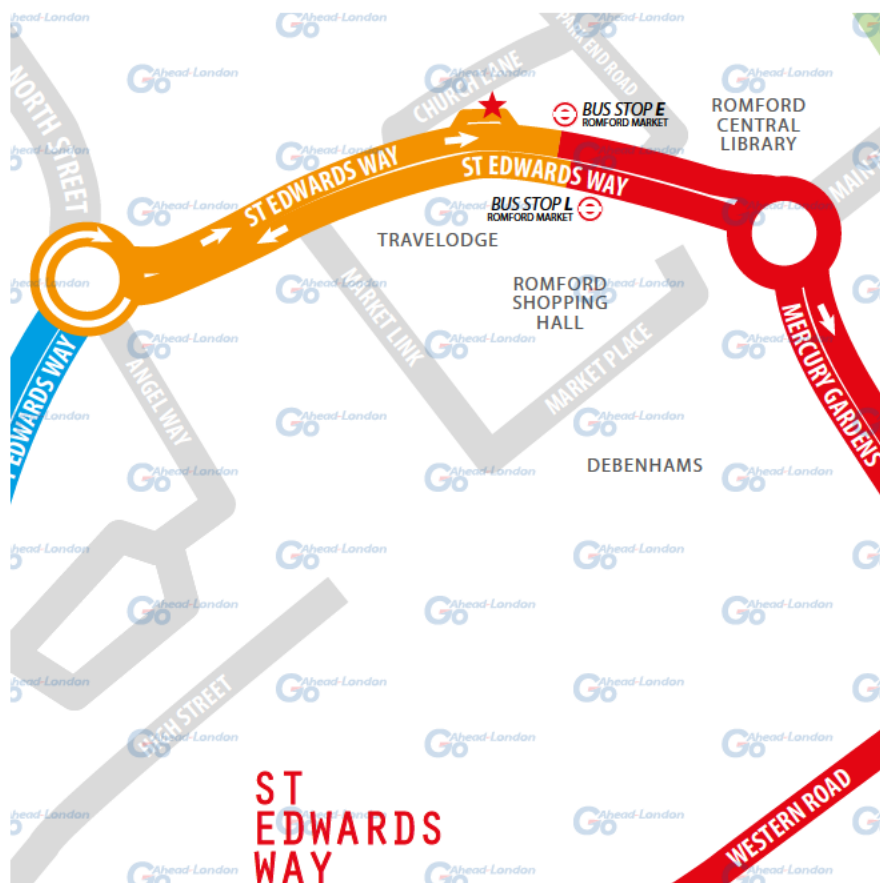
TERMINUS POINT

SWITCH THE  
ENGINE OFF  
WHILST AT THE  
STAND

From Oxford Circus. Proceed from St Edwards Way via roundabout, St Edwards Way Bus Stand to stand. Set down passengers at **BUS STOP L**.

To Oxford Circus. Depart to St Edwards Way. Pick up on St Edwards Way at **BUS STOP E**.

Public stand for five buses in bus parking area on north side of St Edward's Way, at the junction with Church Lane. Blind display: **ROMFORD MARKET**.



## LOCAL HAZARDS & POINTS TO NOTE

SEE RISK ASSESSMENT VIEWABLE UPON REQUEST



### **OFFSIDE PARKING | ROMFORD MARKET**

Offside parking may be needed if bus stand is busy. Risk of stepping off bus into path of other buses. Wear Hi Vis at all times in the bus station.

### **BUSY BUS STATION | WESTERN ROAD/SOUTH STREET**

Very busy bus station often people running for the bus. Beware a lot of bars and restaurants in area. High risk of drunk pedestrians. Risk of collision with pedestrian if mirrors are not constantly checked before pulling away.

### **RISK OF COLLISION | SOUTH STREET/ROM VALLEY WAY**

Risk of collision as you approach the bend as lanes are narrow.

### **OFFSIDE PARKING | BECONTREE BUS STAND**

Offside parking may be needed if bus stand is busy. Risk of stepping off bus into path of other buses. Wear Hi Vis at all times in the bus station.

### **BUSY BUS STOPS | WOOD LANE**

Busy bus stops often people running for the bus. Risk of collision with pedestrian if mirrors are not constantly checked before pulling away.

### **NARROW LANES | ILFORD LANE**

Barking roundabout narrow lanes risk of collision. Approach with caution and watch for cyclists coming down on your inside as you take it wide.

### **BUSY BUS STATION | BARKING STATION**

Very busy bus station often people running for the bus or for the trains. Risk of collision with pedestrians if mirrors are not constantly checked.

### **TIGHT TURN | CAMBRIDGE RD/LINTON RD**

Tight turn with narrow lanes risk of collision.

### **RISK OF COLLISION | CANNING TOWN BUS STATION**

Risk of collision with pedestrian if mirrors are not checked. Speed limit 10 mph.

# LOCAL HAZARDS & POINTS TO NOTE

SEE RISK ASSESSMENT VIEWABLE UPON REQUEST



## **RISK OF COLLISION | POPLAR HIGH STREET**

Driver reminded that the bus is 11.2m long and need to watch the overhang as you turn. Use Code Blue to report any illegally parked vehicles.

## **SPEED HUMPS | NEWBY PLACE AND BAZELY STREET**

Drivers advised to take extreme care and caution and remember to slowly come off speed hump or you will damage rear overhang of bus on speed table.

## **RISK OF COLLISION | POPLAR AND A13**

Risk of collision with fast moving traffic when pulling out from bus stops. Speed limit on that Section is 30MPH but beware of the speed of traffic when pulling out from bus stops.

## **LOW BRIDGE | ROTHERHITHE TUNNEL**

Not on line of route but close to line of route. Do not divert onto this road.

## **SHARP LEFT TURN | ARBOUR SQUARE**

Driver to ensure they take the turn wide and watch mirrors to ensure all of bus is clear of bollards. Remember bus is 11 2m long. Risk of collision with bollard.

## **CYCLISTS | ALDGATE/CITY**

Risk of collision with cyclists as the city is very busy with cyclists in this area.

## **BUSY PEDESTRIAN AREA | ALDGATE/CITY**

Very bus area with pedestrians often crossing without looking, high tourist area may mean people looking the wrong way before crossing, risk of collision with pedestrians.

## **NARROW TRAFFIC ISLANDS | ST PAUL'S (CHECK POINT)**

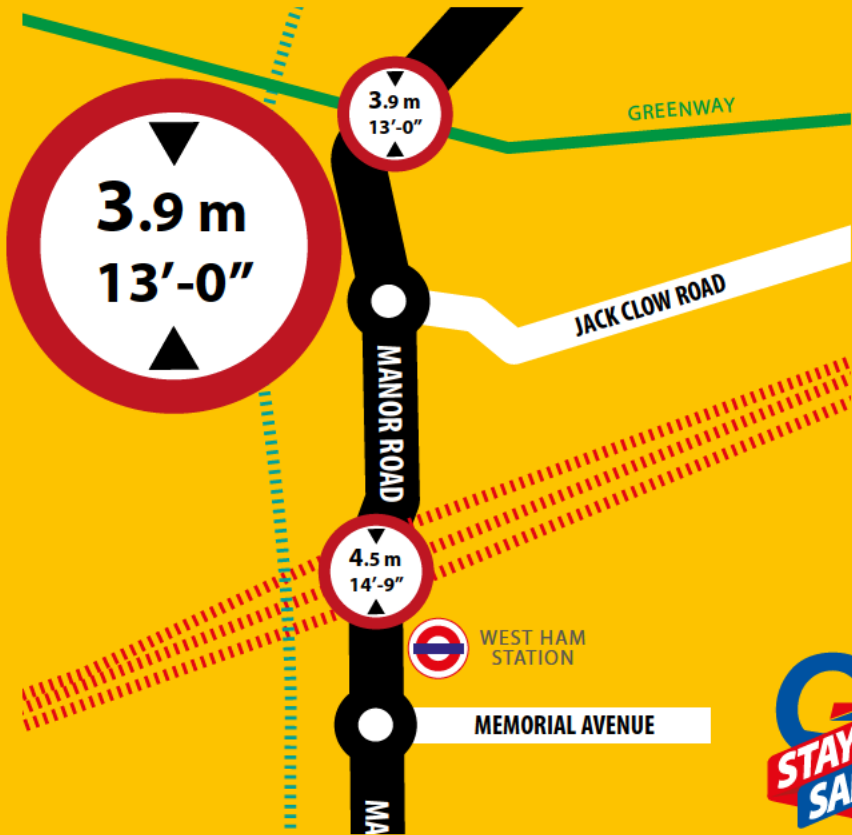
Very narrow traffic islands separating lanes at check point. Risk of collision with island.

## **OFFSIDE PARKING | OXFORD CIRCUS**

Offside parking may be needed if bus stand is busy. Risk of stepping off bus into path of other traffic as it's on a busy main road. Very busy pedestrian and cyclist area. High tourist area.

BE AWARE.

# WARNING LOW BRIDGE ON MANOR ROAD



Warning. Low bridge on Manor Road (off line of route) in West Ham. **Do not go under this bridge** under any circumstances. Anticipate and always remain alert.



# OTHER INFORMATION

## CODES AND EMERGENCY RADIO PROCEDURES

REMAIN CALM:  
GIVE ACCURATE  
INFORMATION.  
WE'RE HERE  
TO ASSIST!

### ROUTE N15 | CURTAILMENT ABBREVIATIONS:

<b>OXC</b>	Oxford Circus	<b>TS</b>	Trafalgar Square
<b>ALW</b>	Aldwych	<b>LC</b>	Ludgate Circus
<b>CS</b>	Cannon Street	<b>ALD</b>	Aldgate Station
<b>LH</b>	Limehouse	<b>POP</b>	Poplar
<b>CAN</b>	Canning Town Bus Station	<b>CHR</b>	Canning Town, Hermit Rd
<b>UP</b>	Upton Park	<b>EHT</b>	East Ham, Town Hall
<b>BKL</b>	Barking, London Road	<b>BAR</b>	Barking Station
<b>BCL</b>	Bennett's Castle Lane	<b>BCH</b>	Becontree Heath
<b>RC</b>	Roneo Corner	<b>RM</b>	Romford Market

### FACILITIES | THROUGHOUT THE ROUTE

- **Aldgate Bus Station** Please notify iBus and passengers first.
- **Canning Town.** [REDACTED]
- **Romford Market.** TfL toilet facility on St Edwards Way.

### CODE RED | EMERGENCY RADIO PROCEDURE

If you require the Emergency Services to attend your vehicle (for example in the event of passenger injury, assault or major RTA), you should contact CentreComm using the radio's Code Red facility. To call CentreComm, **hold down the Code Red button on your vehicle's radio for at least 1 second** until you hear a ringing tone to indicate that your call has been connected. Hold down the foot switch in the cab when you are speaking, and end what you have to say with the word "over" to indicate that you expect a response, or "over and out" if this is the end of your communication. Release the foot switch when you are not speaking. Remember to speak slowly and clearly. *You should not use the radio whilst the vehicle is in motion.*

CODE  
GREEN

Call your garage for non-emergency, mechanical defects, help or advise

CODE  
BLUE

Call CentreComm for non-emergency, incident reporting or diversions

CODE  
RED

Call CentreComm for emergency services, passenger injury or assault

# AT THE GARAGE

## GARAGE AND GENERAL SAFETY INFORMATION

BE VISIBLE  
**WEAR YOUR  
HI-VIS** WITHIN  
THE GARAGE

GO SLOW!  
MANDATORY  
**SPEED OF 5 MPH**  
WITHIN THE  
GARAGE

BE NOTICED  
**HEADLIGHTS**  
ON AT ALL TIMES  
IN THE GARAGE

STICK TO  
DESIGNATED  
PATHS AND  
WALKWAYS

NO EXCUSES  
PLEASE ABIDE BY  
THE RULES. IT'S  
**MANDATORY!**

BE AWARE.  
REPORT ALL  
**HAZARDS**  
IMMEDIATELY

REMEMBER  
**LOOK OUT  
FOR CYCLISTS**  
DRIVE SLOWLY

PARK FERRY  
VEHICLES WITHIN  
DESIGNATED  
AREAS

**USE THE  
HORN** WHEN  
APPROACHING  
CORNERS &  
REVERSING

HYBRID BUSES  
ARE SILENT. BE  
**EXTRA CAUTIOUS**  
WHILST ON THE  
MOVE!

FUEL, OIL &  
COOLANT SPILLS  
CAN MAKE THE  
SURFACE SLIPPERY  
**BE AWARE**

FAMILIARISE  
YOURSELF WITH  
THE GARAGE  
**SAFETY CODE**



AND THINK FIRST!

# HENLEY ROAD

## BUS GARAGE

DRIVE SLOWLY  
AND **STAY**  
SAFE AT ALL  
TIMES.

Henley Road is accessed via Factory Road, Store Road, Pier Road and Henley Road where the entrance is located.

This garage is in the process of being built and there are parts of the garage which is not accessible whilst construction continues. Please keep safe and ensure that you keep to the designated areas and walkways.

